

ST. CLAIR COUNTY HEALTH DEPARTMENT

STORMWATER

WET WEATHER TMDL SAMPLING PLAN

Marysville Public Schools

2025



STORMWATER



KEEP IT CLEAN

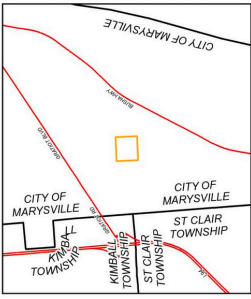
Marysville Public Schools

Outfall/POD ID	Latitude	Longitude	Receiving Water
GES-01	42.9218925	-82.47339816	City of Marysville
GES-02	42.9212963	-82.5033631	City of Marysville
GES-03	42.9210766	-82.56050795	City of Marysville
MES-01	42.9213935	-82.469976	City of Marysville
MES-02	42.921431	-82.469097	City of Marysville
MES-03	42.9209312	-82.468983	City of Marysville
MES-04	42.9204808	-82.49928239	City of Marysville
MES-05	42.9199351	-82.51439878	City of Marysville
MES-06	42.9192638	-82.47503016	City of Marysville
WES-01	42.9052126	-82.488609	City of Marysville
WES-02	42.9051724	-82.487683	City of Marysville
WES-03	42.9051913	-82.487046	City of Marysville
WES-04	42.9059607	-82.485563	City of Marysville
WES-05	42.9072525	-82.48784	City of Marysville



TOTAL MAXIMUM DAILY LOAD SCREENING

ST. CLAIR COUNTY, MICHIGAN



AREA MAP
NOT TO SCALE



LEGEND

- STATE ROADS
- COUNTY ROADS
- LOCAL ROADS
- SCC TMDL NESTED GROUP 1

BY	MARK	REVISIONS	DATE
DE BY:	SMS		
DR BY:	SMS		
CU BY:	MRS		
APP BY:	MRS		
PROJECT NO.	120960SG2013		
STATUS:	SHEET 15 OF 15		
DATE:	FEBRUARY 2025		
SCALE:	1"=50'		

SAINT CLAIR COUNTY, MICHIGAN

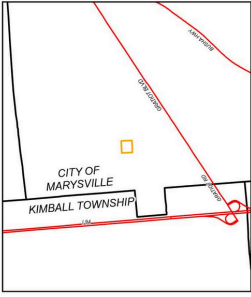
**TOTAL MAXIMUM
DAILY LOAD SCREENING**

	200 S. Woodward Ave. Troy, MI 48067 www.SpicerGroup.com				
DR BY:	SMS	CU BY:	MRS	PROJECT NO.	120960SG2013
DR BY:	SMS	APP BY:	MRS	STATUS:	SHEET 15 OF 15
DATE:	FEBRUARY 2025		FILE NO.	DR	
SCALE:	1"=50'		DRAWING		

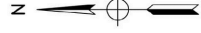


TOTAL MAXIMUM DAILY LOAD SCREENING

ST. CLAIR COUNTY, MICHIGAN



AREA MAP
NOT TO SCALE



LEGEND

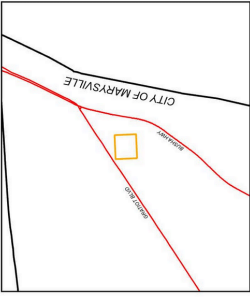
- STATE ROADS
- COUNTY ROADS
- LOCAL ROADS
- SCC TMDL NESTED GROUP 1

BY	MARK	REVISIONS	DATE
<small>THE WORK REPRESENTED BY THIS DRAWING WAS DESIGNED BY THE ENGINEER OR OTHER PROFESSIONAL PERSONNEL WHOSE NAME AND LICENSE NUMBER ARE SHOWN ON THIS DRAWING. THE ENGINEER OR OTHER PROFESSIONAL PERSONNEL SHALL BE RESPONSIBLE FOR THE ACCURACY OF THE INFORMATION AND DATA PROVIDED TO THEM AND WILL NOT BE LIABLE FOR ANY OTHER LOCATION, CONDITION, OR DESIGN INFORMATION.</small>			
SAINT CLAIR COUNTY, MICHIGAN			
TOTAL MAXIMUM DAILY LOAD SCREENING			
DESIGNED BY:	SMG	DRW. BY:	SMG
APP. BY:	MRS	PROJECT NO.:	12096SG2013
DATE:	FEBRUARY 2025	SHEET	OF 15
SCALE:	1"=30'	FILE NO.:	DR



TOTAL MAXIMUM DAILY LOAD SCREENING

ST. CLAIR COUNTY, MICHIGAN



AREA MAP
NOT TO SCALE



LEGEND

- STATE ROADS
- COUNTY ROADS
- LOCAL ROADS
- SCC TMDL NESTED GROUP 1

BY	MARK	REVISIONS	DATE
THE WORK REPRESENTED BY THIS DRAWING WAS DESIGNED BY THE ENGINEER OR OTHER PERSON REGISTERED IN THE STATE OF MICHIGAN. THE ENGINEER OR OTHER PERSON HAS CONDUCTED A VISUAL INSPECTION OF THE PROJECT AND HAS FOUND THAT THE DRAWING ACCURATELY REPRESENTS THE FIELD CONDITIONS AND WILL NOT BE Liable FOR ANY OTHER LOCATION, CONDITION, OR DESIGN INFORMATION.			
SAINT CLAIR COUNTY, MICHIGAN			
TOTAL MAXIMUM DAILY LOAD SCREENING			
DESIGN BY: SMG	DESIGNED BY: MRS	PROJECT NO:	
DRAWN BY: SMG	APPROVED BY: MRS	120960SG2013	
STATUS:	DATE: FEBRUARY 2025	SHEET:	OF 15
SCALE: 1"=50'		FILE NO:	DR
			DRAWING